



Bal Bharati
PUBLIC SCHOOL
M A N E S A R

Activity name: SAVIOURS OF THE EARTH

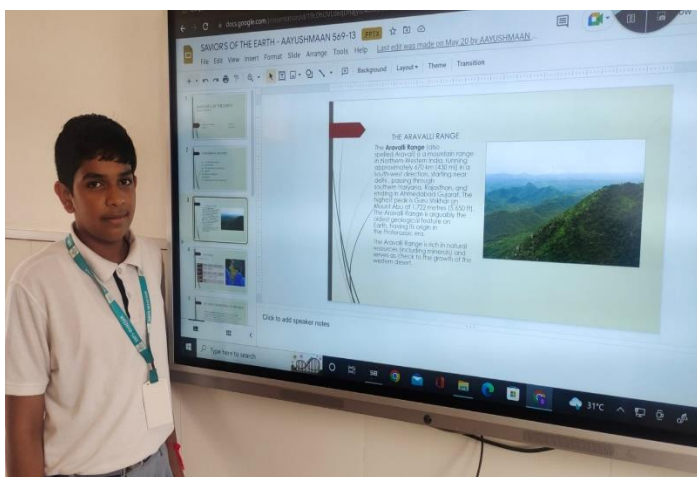

Class: VIII

Date: 13.5.22

Description:

Aravalli hills, which literally means the 'line of peaks' are the northwestern mountain ranges that run through four states—Delhi, Haryana, Rajasthan, Gujarat. It is the oldest fold mountain in India, older than the Himalayan range. Aravalli range is rich in a variety of flora and fauna. Under the project Aravalli, students of class VIIIth did their research on the diversity of Aravalli, focussing on wildlife, natural vegetation, sacred trees and the geographical importance of Aravalli which they presented in the forms of ppt, comic strip, short videos etc. The main aim of this activity was to create environmental awareness among the students.

Glimpses:



Nature's Wonder

Aravalli Hills

By Sejal Balyan (VIII-A)



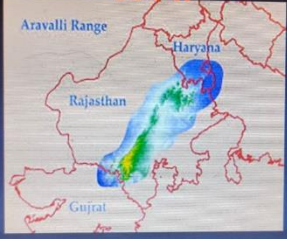
Save Aravalli! Save Wildlife!

I most loved the part where we got to see the wonders of nature at Aravalli Hills. It was an awesome experience and trip. But these beautiful hills are in danger.

I hope together we can save and preserve it for future generations to see.

Save the Aravalli! For Future Generations!

ARAVALLI HILLS ON MAP



Aravalli Range

Haryana

Rajasthan


Gujrat

PICTURES OF

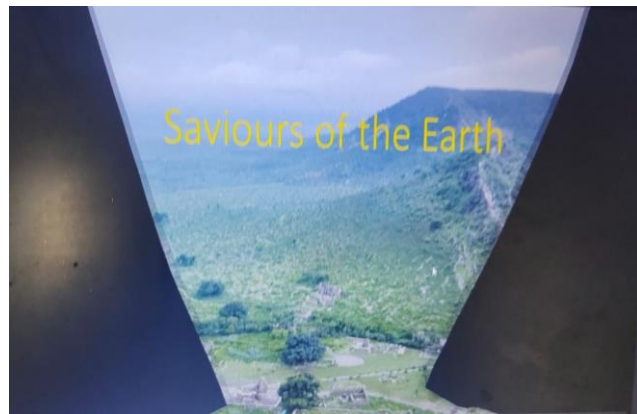
Aravalli

A presentation by Naman Gill Class 8c.

Wildlife




Aravalli is home to many animals and birds. The hills are rich in biodiversity. Some of the animals found here are: Wild boar, Sambar deer, Indian gazelle, Indian leopard, Indian jackal, Indian wolf, Indian mongoose, Indian civet, Indian otter, Indian sloth bear, Indian rhinoceros, Indian elephant, Indian gaur, Indian bison, Indian water buffalo, Indian buffalo, Indian cow, Indian goat, Indian sheep, Indian pig, Indian dog, Indian cat, Indian snake, Indian lizard, Indian frog, Indian turtle, Indian tortoise, Indian bird, Indian insect, Indian fish, Indian amphibian, Indian mammal, Indian reptile, Indian invertebrate.



GEOGRAPHY

COUNTRY :- INDIA

STATES	HARYAN A	RAJASTH AN	GUJARAT	DELHI
RELIGIO N	NORTHER N	WESTERN	-	-
RIVERS	BANAS	LUNI	SAKHI	SABARM ATI
SETTLE MENTS	DELHI	GURGAO N	MOUNT ABU	-
COORDI NATES	25°00'N 73°30'E	-	-	-



THE GREAT INDIAN WALL OF ARAVALLI

"The Great Green Wall of Aravalli" is a 1,600 km long and 5 km wide green ecological corridor along Aravalli range from Gujarat to Delhi. It will be connected to Shivalik hill range and 1.35 billion (135 crore) new native trees will be planted over 10 years to rehabilitate the forest cover in this area. To be implemented on a concept similar to the Great Green Wall forest cover in this area. To be implemented on a concept similar to the Great Green Wall forest cover in this area. To be implemented on a concept similar to the Great Green Wall forest cover in this area.